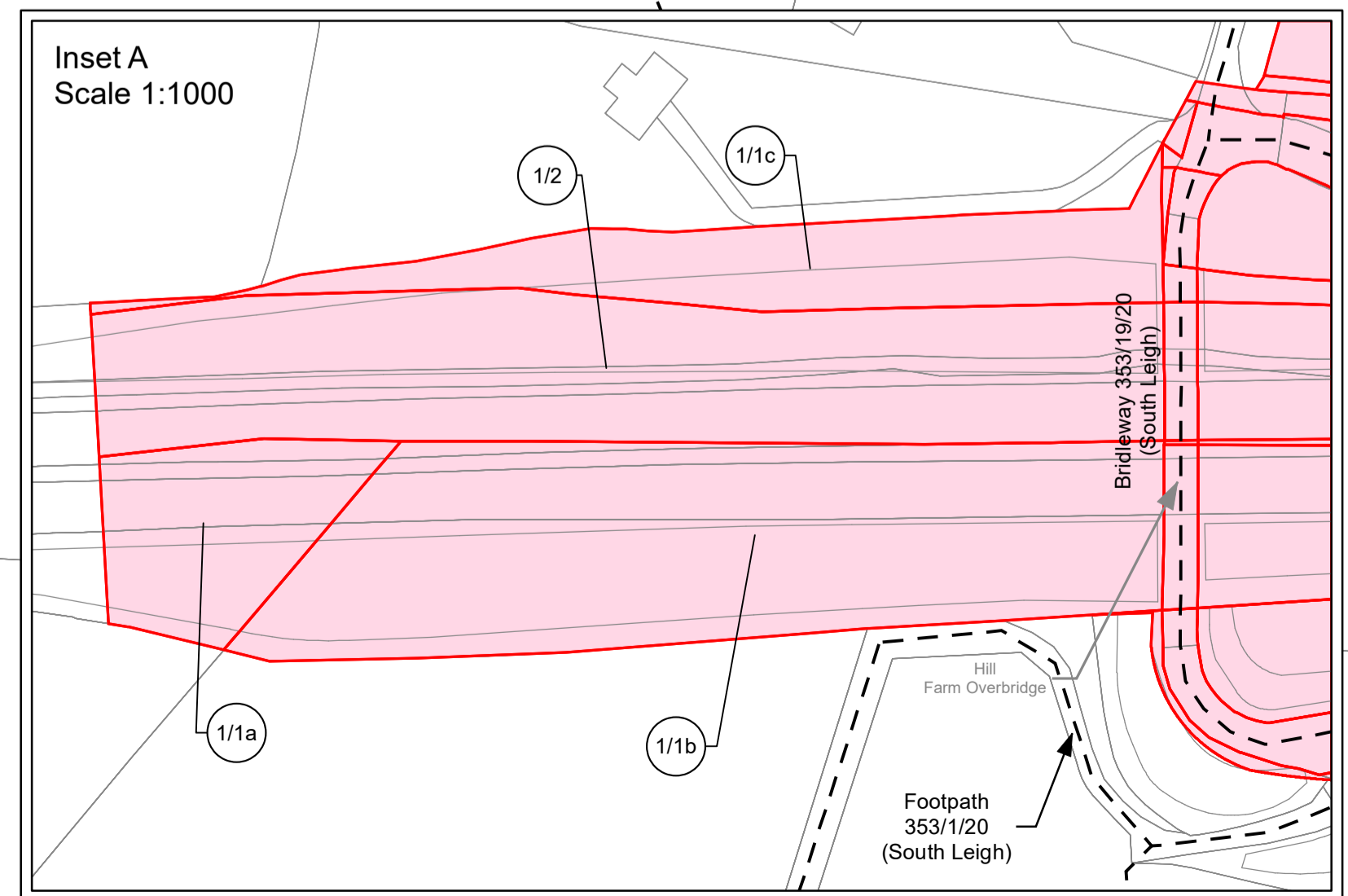
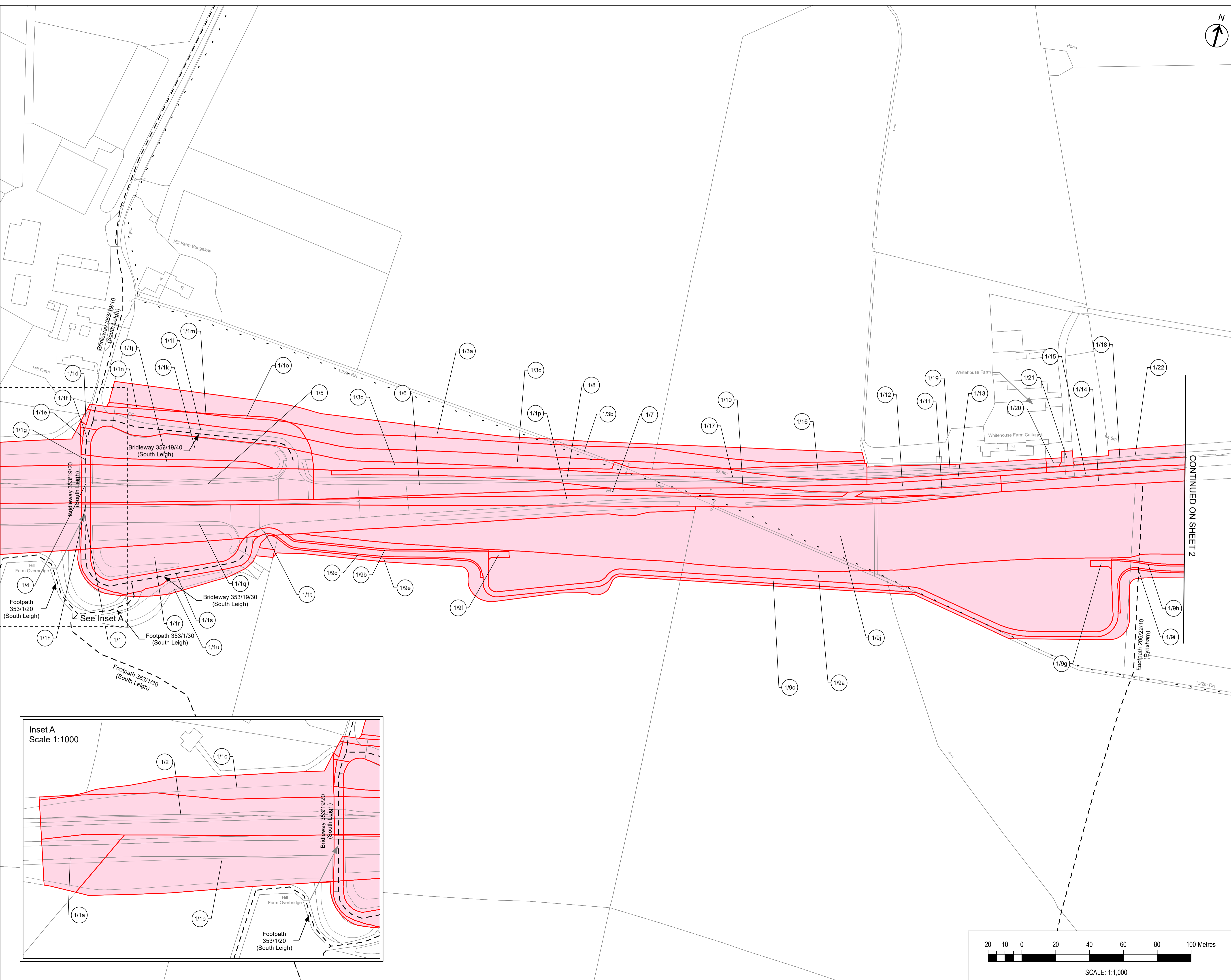


NOTES FOR INFORMATION:
 Borough/Parish Boundary - - - - -
 Public Right of Way - - - - -
KEY:
 Land (Title) to be acquired [Red shaded area]
 New Rights (Easement) to be acquired [Blue shaded area]



Rev	Description	Date	By	Check	Approved
P02	Plots Updated	11/04/22	CG	SS	JH
P01	First Draft	10/01/22	CG	SS	JH

This map is reproduced from Ordnance Survey material with the permission of Ordnance Survey on behalf of the Controller of Her Majesty's Stationery Office. © Crown Copyright. Unauthorised reproduction infringes Crown Copyright and may lead to prosecution or civil proceedings. Oxfordshire County Council, 0100023343, 2021



THE OXFORDSHIRE COUNTY COUNCIL
 (HIGHWAYS INFRASTRUCTURE – A40
 HIF2 SMART CORRIDOR
 (HILL FARM TO DUKES CUT))
 COMPULSORY PURCHASE ORDER 2022

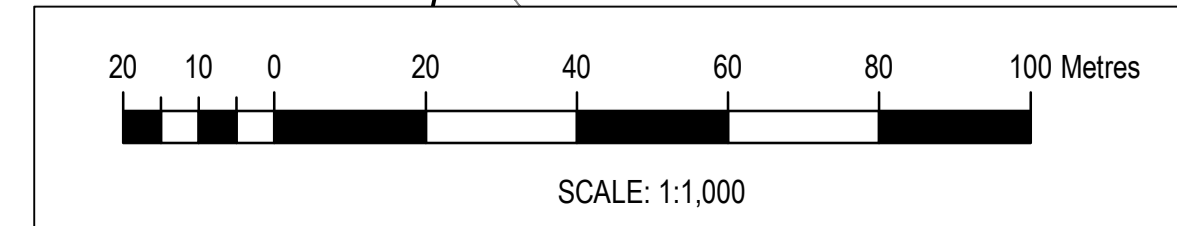
COMPULSORY PURCHASE ORDER
 SHEET 1 OF 19
 A40 DUALLING – HILL FARM
 TO WHITEHOUSE FARM

The COMMON SEAL of
 Oxfordshire County Council
 was hereunto affixed in the
 presence of –



Authorised Officer
 Dated this day of 2022 Seal No.

Drawn	Checked	Approved	Date
CG	SS	JH	11/04/22



GH Project Number	Scale at A1
132861.005	1:1,000
Drawing Number	Revision
GH-132861005-CPO-1	P02